



















- KEY**
-  Site Location
  -  Proposed Footway
  -  Potential Pedestrian Connections
  -  Public Rights of Way
  -  Proposed Emergency Access
  -  Existing Footways/footpaths
  -  Cycle Route
  -  Bus Stop
  -  Leisure
  -  School
  -  Pharmacy
  -  Place of Worship
  -  Post Office
  -  Library
  -  Medical Centre
  -  Supermarket/ Convenience Store
  -  Museum
  -  Pub/Restaurant

Project Number: 020.0310	Title:  Walking Routes Map
Project Name: Land at Parsonage Farm, Henfield	



Checked By: SBR	Checked Date: 18.01.19	Scale: N/A
Drawn By: SN	Drawn Date: 18.01.19	Drawing No: 002