







Horsham District Council

Parkside, Chart Way, Horsham
West Sussex RH12 1RL
Barbara Childs : Director of Place

Reproduced by permission of Ordnance Survey map on behalf
of HMSO. © Crown copyright and database rights (2021).
Ordnance Survey Licence.100023865

-  No / Low capacity
-  Low-moderate capacity
-  Moderate capacity
-  Moderate-high capacity
-  High capacity
-  Land committed for development

Zone 6b - Steyning, Bramber and Upper Beeding
Landscape capacity of local landscape
character areas for employment development

Drawing: LCA-Z6B Date: 01/08/2011 Scale: 1:20,000 at A3
Revisions: A: 26/02/2013, B: 15/01/2020, C: 11/05/2021