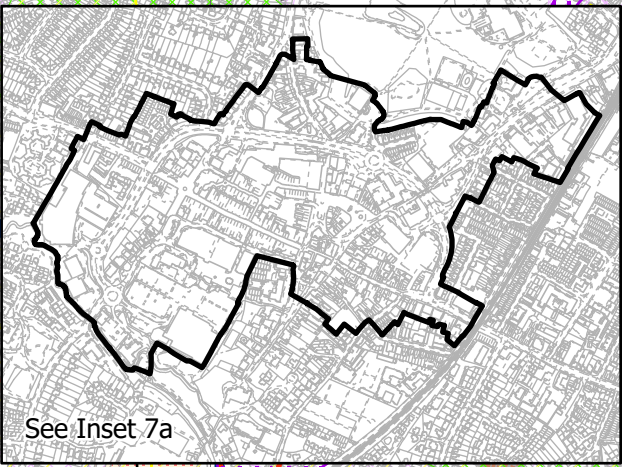
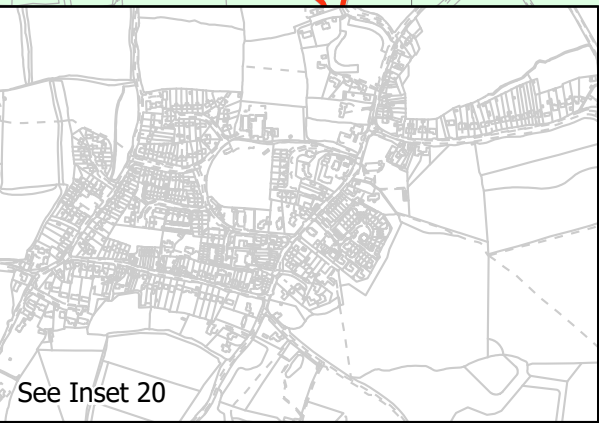



Horsham District Planning Framework (2015)
(excluding South Downs National Park)
Inset Map 7 - Horsham &
Broadbridge Heath

Scale: 1:15,000 (at A2) Drawn: 10/07/2023



- Local Neighbourhood Plans**
- Blueprint Neighbourhood Plan Allocations**
- Policy HB3 - Character of Development areas
 - Policy HB7 - Welcoming Public Realm (Main Gateways)
 - HB13 - Provision of Sport, Leisure & Recreation
 - Policy HB11 - Local Green Spaces
 - Policy HB12 - Twittens - Encouraging Sustainable Movement
 - Policy HB15 - Allotments & Community Growing Spaces
 - Policy HB6 - Vitality & Viability of Town Centre
 - Sports Facilities - HB13 - Provision of Sport, Leisure & Recreation
 - HB14 Community & Culture
 - Policy HB10 - Green & Blue Infrastructure
- Southwater Neighbourhood Plan Allocations**
- Ancient Woodland: Policy SNP18.2 - A Treed Landscape
 - Formal/Informal Sports Areas: Policy SNP7
 - Local Community Space: Policy SNP6 - Denne Park - Toboggan Run
 - Local Green Space: Policy SNP5
 - Parish Heritage Asset: Policy SNP19
 - Promoted Route: Policy SNP13.4 - Enhancing Non-motorised Transport Network
- Slinfold & Rusper Neighbourhood Plan Allocations**
- Community Facilities: Policy RUS8 xi - The Frog & Nightgown
 - Employment Allocation: Nowhurst Business Park
 - Entry Points: Policy RUS12 - Developer Contributions
 - Green Infrastructure Network: Policy RUS5