


















**Horsham District Planning Framework (2015)
(excluding South Downs National Park)
Policies Map**
















Key to Policies Map and Inset Maps

Inset Map Number	
Built-up area boundary	
Areas outside built-up area boundary	
Sites for housing development / mixed use	
Broadbridge Heath Opportunity Area	
Area of Joint Area Action Plan	
Community facilities provision	
Sites for employment use	
Key Employment Areas	
Safeguarded Site *	
Town and Village Centre Boundaries	
Primary Shopping Areas	
Horsham Town Centre Primary Shopping Area	
Primary Retail Frontages	
Secondary Retail Frontages	
Sandgate Country Park	
Brookhurst Waste Site (allocated in 2014 Waste Local Plan)	

* currently safeguarded for potential railhead aggregate facility in West Sussex Minerals Local Plan (Policy 38) - pending review

**Horsham District Planning Framework (2015)
(excluding South Downs National Park)
Policies Map**

Key to Policies Map and Inset Maps

Conservation Area	
Listed Building	
South Downs National Park	
Area of Outstanding Natural Beauty	
Downs Link	
Site of Special Scientific Interest	
Site of Nature Conservation Importance	
Special Protection Area	
Ancient Woodland	
Scheduled Ancient Monument	
Sites of Archaeological Importance	
Historic Park or Garden	
RAMSAR Site	
Area at Risk of Flooding	
Air Quality Management Area	
Bat Sustenance Zone	