







### Legend

-  SFRA Study Area
- Groundwater Flood Risk**
-  Negligible
-  Low
-  Moderate

### Notes

GeoSmart's National Groundwater Flood Risk Model provides a preliminary indication of groundwater flood risk on a 5m grid. Risk is ranked according to whether there is an expected chance of groundwater flooding greater than a 1% annual probability of occurrence at a site due to extreme elevated groundwater levels. Areas are given a rating based on a grading system for their risk, from negligible to high.

It should be noted that the map is suitable for general broad-scale assessment of the groundwater flood hazard in an area, but is not explicitly designed for the assessment of flood hazard at the scale of a single property. In high risk areas a site-specific risk assessment for groundwater flooding is recommended to fully inform the likelihood of flooding.

Use of any information contained in this report which is derived from or based upon such data and information is at your own risk. Neither UKRI, BGS, Ordnance Survey, The Environment Agency nor GeoSmart gives any warranty, condition or representation as to the quality, accuracy or completeness of such information and all liability (including liability for negligence) arising from its use is excluded to the fullest extent permitted by law.



Contains GeoSmart Groundwater Flood Risk Map GW5 Version 2.3 © www.geosmartinfo.co.uk  
Contains Ordnance Survey data © Crown copyright and database right 2020.  
Contains public sector information licensed under the Open Government Licence v3.0.

### Crawley and Horsham Councils SFRA: APPENDIX G GEOSMART GROUNDWATER MAP

This document is the property of Jeremy Benn Associates Ltd. It shall not be reproduced in whole or in part, nor disclosed to a third party, without the permission of Jeremy Benn Associates Ltd.

