



Horsham
District
Council

Horsham District Council

Brownfield Sites Register

December 2020

CONTENTS

1.0	Introduction	3
	Definition of Previously Developed Land (PDL)	3
2.0	The Brownfield Land Register Requirements Introduction	4
	Criteria for inclusion in Brownfield Land Registers (Part 1)	4
	Brownfield land registers and permission in principle (Part 2)	5
	Wastewater & Sewerage Infrastructure	5
3.0	The Horsham District Council Brownfield Land Register	6
	Methodology	6
	Assessment of Sites	6
	<i>Sites including greenfield and brownfield land</i>	6
	<i>Cross Boundary Issues</i>	7
	<i>Assessment of Site Suitability</i>	7
	Online Register	8
	Brownfield Land Register 2020 (Part 1)	9
4.0	Next Steps	15
	Review	15
	Five Year Housing Land Supply	16
	APPENDIX 1 – SITE MAPS (Sites from Table 1 only)	17

1.0 Introduction

- 1.1 The Government is seeking to maximise the numbers of new homes built on brownfield land. The Town & Country Planning (Brownfield Land Register) Regulations, 2017 introduced a duty for local planning authorities to prepare, maintain and publish a register of brownfield land within its area and introduced “permission in principle” (PiP) as a new route to obtaining planning permission for these sites. This document is the updated brownfield land register which supersedes the third brownfield land register published in December 2019.
- 1.2 The aim of the Brownfield land register is to ensure standardised information and data about brownfield land that is suitable and available for residential development is made available nationally and is kept up-to-date and made publically available. The government envisages that this will improve the quality and consistency of data held by local planning authorities which will provide certainty for developers and communities, encouraging investment in local areas.
- 1.3 Brownfield land registers also offer a potential route for granting ‘permission in principle (PiP)’ on suitable sites. Where sites are granted a PiP, it must then be followed by an application for Technical Detail consent to agree the details of the scheme before obtaining full planning permission.
- 1.4 The Brownfield Land register for Horsham District has been produced in accordance with the Town and Country Planning (Brownfield Land Register) Regulations 2017¹. These set out the requirements of the Brownfield Land Register and what Local Planning Authorities will be expected to produce.
- 1.5 Further information on the requirements of the Brownfield Land Register regulations are set out later in this document. It should however be noted that Brownfield Land Registers should include all brownfield sites that are considered to be suitable for housing development irrespective of their planning status.

Definition of Previously Developed Land (PDL)

- 1.5 In order to compile the Council’s Brownfield Land Register, the Council has considered that definition of brownfield land would be land which meets the definition of “previously developed land”, as defined in Annex 2 of the National Planning Policy Framework 2019 (NPPF 2019). This is defined as follows:

“Land which is or was occupied by a permanent structure, including the curtilage of the developed land (although it should not be assumed that the whole of the curtilage should be developed) and any associated fixed surface infrastructure. This excludes: land that is or was last occupied by agricultural or forestry buildings; land that has been developed for minerals extraction or waste disposal by landfill, where provision for restoration has been made through development management procedures; land in built-up areas such as residential gardens, parks, recreation grounds and allotments; and land that was previously developed but where the remains of the permanent structure or fixed surface structure have blended into the landscape..”

¹ The Town and Country Planning (Brownfield Land Register) Regulations 2017
<http://www.legislation.gov.uk/uksi/2017/403/contents/made>

2.0 The Brownfield Land Register Requirements Introduction

- 2.1 Local planning authorities were expected to publish registers of Brownfield land by 31 December from 2017 and review these annually. Registers will be in two parts.

Part 1: This comprises all brownfield sites that meet the criteria set out in the Brownfield Land Regulations. These sites have been assessed by the local planning authorities as being appropriate for residential development. This list will include sites with current full planning permission, outline planning permission or permission in principle as well as sites without planning permission that meet the criteria.

Part 2: This is a subset of the brownfield land register. Part 2 will comprise only those sites in Part 1 that the local planning authority has decided that the land would be suitable for a grant of PiP for residential development. If a site is considered to be suitable for inclusion in Part 2 there are several legislative requirements that must be followed. If no sites are considered to meet the criteria for Permission in Principle, the Part 2 of the Brownfield register can be left empty.

- 2.2 Horsham District Council will publish the final Brownfield Land Registers on our website. In addition to this document, it will also be set out in the 'open data' format requested by the government. It is a requirement of the Brownfield Land regulations that the registers are reviewed at least annually to ensure that sites which no longer meet the criteria for inclusion are removed and new sites are assessed and entered if it is appropriate to do so.

Criteria for inclusion in Brownfield Land Registers (Part 1)

- 2.3 Sites included within Part 1 of the Brownfield Land Register are required to meet the following criteria (as set out in Regulation 4 of the 2017 Regulations):

1. **Size:** The site must be 0.25 hectares or larger, or capable of supporting at least 5 dwellings;
2. **Suitable:** The site is considered suitable for inclusion on the register if the land is allocated in a development plan document (e.g. a local plan), has planning permission or PIP for residential development. The land may also be included on the register if the Local Planning Authority considers it suitable for residential development having considered any adverse impact on the natural environment, the local built environment, including heritage assets in particular, local amenity and any relevant representations received (i.e. from third parties);
3. **Available:** Sites are considered to be available for development if either all the owners of the site, or the developer in control of the land have expressed an intention to develop (or sell, in the case of an owners) the site within the 21 days before the entry date on the register and there is no evidence indicating a change to that intention; or the Local Planning Authority considers that there are no ownership or other legal matters that might prevent residential development taking place, having regard to information publically available on the date of assessment and any relevant representations received.
4. **Achievable:** Based on publically available information and any relevant representations received, an achievable site is a site which, in the planning authority's opinion is likely to take place within 15 years of the entry date.

Brownfield land registers and permission in principle (Part 2)

- 2.4 The inclusion of a site on Part 1 of a register does not mean it will automatically be granted planning permission or permission in principle. It is however possible for Local planning authorities to enter sites on Part 2 of the register which will trigger a grant of permission in principle. Sites suitable for housing-led development can only be included on Part 2 of the brownfield land register only after formal consultation and publicity, and other procedures set out in the regulations have been met, (including Screening the site against the EIA requirements if necessary), and the Council remains of the opinion that permission in principle should be granted.
- 2.5 Sites listed on Part 2 of the Brownfield Land Register will be granted “permission in principle” (PiP) for housing led development. PiP will settle the fundamental principles of development (use, location, amount of development) for the brownfield site giving developers/applicants more certainty that development can come forward on the site. PiP will be granted for the provision of dwellings falling within the range specified in the relevant entry in Part 2 and for any non-residential development described in the entry.
- 2.6 A developer will not be able to proceed with development, until they have also obtained a *Technical Details Consent*. A Technical Details consent will assess the detailed development design, ensuring appropriate mitigation of impacts and contributions to essential infrastructure are secured. Both the permission in principle and the technical details consent stages must be determined in accordance with the local development plan, the National Planning Policy Framework and other material considerations.

Wastewater & Sewerage Infrastructure

- 2.7 For sites granted PiP, developers will be required to demonstrate that there is adequate waste water capacity and surface water drainage both on and off the site to serve the development and that it would not lead to problems for existing or new users. In some circumstances it may be necessary for developers to fund studies to ascertain whether the proposed development will lead to overloading of existing water and/or waste water infrastructure. Drainage on the site must maintain separation of foul and surface flows. Where there is an infrastructure capacity constraint the Council will require the developer to set out what appropriate improvements are required and how they will be delivered.”

3.0 The Horsham District Council Brownfield Land Register

- 3.1 This section of the report comprises Part 1 of the Brownfield Land Register for Horsham District Council, listing all sites considered to be suitable, available and achievable for residential development in accordance with the criteria listed under Regulation 4 of the Brownfield Land Register Regulations. The list includes sites that have already been granted full or outline permission. The list does not does not indicate which sites may be granted “permission in principle.” The Council did not publish entries in Part 2 of the brownfield Register in 2019, but has reviewed the register in 2020 to consider whether any grant of PiP is appropriate. After review no sites are considered to meet the criteria for Permission in Principle.

Methodology

- 3.2 A key component of the evidence base for this work is Horsham District Council’s Strategic Housing & Employment Land Availability Assessment (SHELAA) together with planning application data and the Council’s Local Plan documentation. The SHELAA database was used as a starting point to identify sites for inclusion in the HDC Brownfield Land Register. The SHELAA database was interrogated to identify all previously developed land over 0.25ha or considered suitable to accommodate five units. The cut-off date for the search for sites was 14 December 2020. Future additions to the SHLAA or sites which are proposed to the Council for inclusion on the register will be considered through future iterations of the brownfield register.
- 3.3 A ‘Call for Sites’ specifically in relation to the Brownfield Land Register is not required as HDC has already established a process of identifying sites through the SHELAA process and sites can be submitted to the Council at any time. Landowners and developers should submit sites in accordance with the SHELAA Call for Sites procedure, details of which are available on the Councils website².

Assessment of Sites

- 3.5 From the list of sites derived from the SHELAA, consideration was given to the sites to ascertain which sites the Council considered to be suitable, available and achievable when considered against the requirements of Paragraph 4 of the Brownfield Land Regulations. A number of considerations were taken into account as follows:

Sites including greenfield and brownfield land

- 3.6 Greenfield land is not appropriate for inclusion in a brownfield land register. Where a potential site includes greenfield land within the curtilage, the Council has considered whether the site falls within the definition of previously developed (brownfield) land in the National Planning Policy Framework (as set out in para 1.5). Only the brownfield part element of any mixed sites will be included in Part 1 of the register.

² SHELAA webpages

<https://www.horsham.gov.uk/planning/planning-policy/strategic-housing-and-economic-land-availability-assessment-shelaa/what-is-shelaa>

Cross Boundary Issues

- 3.7 Brownfield sites that straddle local authority boundaries can be included in Brownfield land registers provided that they have been assessed against the relevant criteria. At the current time no sites spanning local authority boundaries were identified and none are therefore included within the Horsham Brownfield Land Register December 2019.

Assessment of Site Suitability

- 3.8 In addition to the criteria set out in Regulation 4 of the Brownfield Land Regulations which define site suitability, Regulation 14A(7) of the Planning & Compulsory Purchase Act 2004 (as amended by the Housing and Planning Act 2016) also requires that when preparing registers of Land, Local Planning Authorities must also have regard to:

(a) the development plan (including the HDPF, adopted Neighbourhood Development Plans, SPD's);

(b) national policies and advice (e.g. NPPF, Planning Practice Guidance);

(c) any guidance issued by the Secretary of State.

This requirement means that in addition to the site suitability criteria as set out in the regulations, the Policies in the Horsham District Planning Framework and the National Planning Policy Framework are also relevant. When considering sites for inclusion in the brownfield land register a 'policy on' approach has been applied.

- 3.9 A key requirement of the Horsham District Planning Framework is that development takes place in accordance with the development hierarchy set out in Policy 3, together with the settlement expansion policy set out in Policy 4. This requires that in the first instance development is located within towns and villages which have access to services and facilities. The expansion of settlements can take place if sites are allocated in a Local or Neighbourhood Plan and meet a number of other criteria, including being on the edge of a settlement. Sites which do not meet these criteria have therefore been excluded from the brownfield land register.
- 3.10 A further requirement of the Horsham District Planning Framework is the need to protect existing employment land to ensure that there are local jobs available for those who live in the District. The HDPF therefore contains policies which seek to retain employment sites. Brownfield land which is in employment use is therefore generally not considered a suitable location for housing development. This particularly applies to land which is designated as a Key Employment Area in the HDPF.
- 3.11 It is however recognised that there are occasions where employment land has come forward for residential development. Recently this has included prior approvals with the conversion of offices to residential uses. Some sections of larger employment sites have also come forward for housing, such as the former Novartis site in Horsham town centre (DC/18/2687). This site has therefore now been included in the brownfield register.
- 3.12 The policies in the Horsham District Planning Framework, together with the requirements of the NPPF have also been used to ensure the final list of sites gave due regard to the built and natural environment and to conserve the historic environment. It also ensured that any sites included on the list were appropriate for residential development and that a site can be made suitable for its new use.
- 3.13 The full list of the Council's Brownfield Land Register 2020 is set out in the tables below and the maps of sites without planning permission are shown in Appendix 1. This table is set out in three sections. The first section includes sites which do not have planning permission, and have previously been published in the SHELAA. The second section of the register includes

sites which are allocated in Planning Policy documents (e.g. Local Plan or a Neighbourhood Plan). Maps of all these sites are available in Appendix 1. The final table in the register sets out brownfield sites which already have planning permission. As permission to develop these sites has already been granted, maps have not been reproduced in this document, but location plans and site information is available online through the Council's planning access page. The information can be accessed by typing in the planning application reference.

- 3.14 Since the last publication one site has been granted planning permission
- Thakeham Tiles (DC/18/2095) for 90 dwellings
- 3.15 Since the last publication six completed sites have been removed from the register
- Garage Block Sleets Road Broadbridge Heath, (DC/16/2934)
 - Horsham Gates (DC/15/0611)
 - 4 Brighton Road Horsham (DC/16/1146, DC/16/2023)
 - Scout HQ Peary Close Horsham (DC/18/0017)
 - Atlantic House Jengers Mead Billingshurst (DC/19/0359)
 - 1A Clarence Road, Horsham (DC/19/1459)

Online Register

- 3.16 Accompanying this report is an online register of all of sites listed in the tables below. This register has been compiled in accordance with the brownfield land register data standard published by the DCLG and is a standardised open spreadsheet with a consistent structure that will enable the information to be analysed by data analysis software. Local planning authorities have been encouraged to make their registers available in this format so that they can easily meet the requirements of any request for information issued by the Secretary of State. The Government will use this data to develop a more comprehensive understanding about the location and capacity of brownfield land suitable for development across the UK. A prototype national interactive map based register is under development.

Brownfield Land Register 2020 (Part 1)**Table 1 – Existing SHELAA sites without planning permission**

SHLAA Reference	Site Name	Parish	Site Area(ha)	Number of dwellings	Justification for inclusion on Brownfield Register
SA511	Village Stores, Station Road	Henfield	0.09	8	The site is located within the BUAB of Henfield and would be accessed from Station Road. The ground floor of the site is in use as a village store, and is therefore considered to meet the definition of brownfield land. The relatively large plot means that there may be some potential for intensification of residential uses on this site. The site is in private ownership and will need to be considered as part of the emerging Henfield Neighbourhood Plan. A scheme of this size would likely be delivered in a single phase. A planning application DC/20/0885 for conversion to 10 one bedroom flats was refused on 12 August 2020.
SA554	Post Office & Library Car Park, off High Street	Henfield	0.9	6	The site is located within the BUAB of Henfield and is close to existing services and facilities. Some of the land is in public ownership and the owners have indicated their willingness for development to come forward, demonstrating that the site is available for development. There may be potential for this site to be allocated within the Neighbourhood Plan for Henfield. It is considered that any commercial use or potential loss of parking spaces would need to be considered prior to any development on this site, and as a consequence the likely maximum number of dwellings the site could deliver would be around 6 units. The site is also located in Henfield Conservation Area and the Post Office is a Grade II listed building. Access to Henfield library would also need to be maintained. Any development of this site would be likely to take place in a single phase.
SA198	West Point	Horsham Denne	0.03	18	This building is located close to the town centre of Horsham. The lower floor is in retail use occupied by Sussex Lighting. The upper four floors are in office use and may therefore be suitable for conversion to residential use. Access would be from London Road. There is potential for residential use on this site within the next 6-10 years and a scheme of this size would likely be delivered in a single phase.

Horsham District Council Brownfield Land Register 2020

SHLAA Reference	Site Name	Parish	Site Area(ha)	Number of dwellings	Justification for inclusion on Brownfield Register
SA285	Old Pumping Station, Rusper Road	North Horsham	0.5	30	This site is located in the built-up area of Horsham and is accessed from Rusper Road. Planning permission for 24 flats was granted in 2002 for 24 flats, (NH/157/02) but was not implemented. This permission expired in 2010, but the landowner has indicated that they would like the site to remain in the SHLAA, indicating that the land is available for residential development. The site area of this land extends beyond the original planning permission to include additional units. This extended area increases the potential of the site to 30 dwellings. Given that the permission was not implemented, further work may be required to bring this site forward and the site is considered available and suitable for development 6-10 years. A scheme of this size would likely be delivered in a single phase.
SA529	The Fox Inn	Rudgwick	0.37	6	The site is located within the settlement of Bucks Green and surrounded by linear residential development. The site is currently used as a public house, however the landowner has expressed an interest to develop the site meaning it is available for development. Any loss of the public house would however need to be considered through the development management process, but a small amount of residential development may be suitable in the longer term provided it is compliant with local policy and does not harm the setting of the Fox Inn which is a listed building. This site will need to be considered as part of the emerging Neighbourhood Plan for Rudgwick.
SA550	Land at the Post Office Depot, High Street, Storrington	Storrington and Sullington	0.15	10	This site is located in the Storrington High Street, and is situated in a designated Conservation Area. At the current time the site is not available for development given the use of the site as a Post Office depot, but it is considered that there is potential for the site to come forward in the next 15 years. This site is identified as a reserve housing site in the made Storrington, Sullington and Washington Neighbourhood Plan and the supporting text in relation to the draft policy indicates that the development would be expected to deliver in the region of 10 dwellings in a Courtyard development. The High Street frontage would need to be retained as part of any development. In addition to preserving and enhancing the Storrington Conservation area, any development would also need to consider potential impacts on the Air Quality Management Area which has been declared for this part of Storrington.

The Register will also include a list of sites which have either been allocated through the HDPF or which already have planning permission. These sites are listed below;

Table 2: Allocated Sites

SHLAA Reference	Site Name	Parish	Site Area(ha)	Number of Dwellings	Justification for inclusion on Brownfield Register
SA137	Station Garage (Skoda), Billingshurst Road (<i>formerly Vauxhall Stevens Garage</i>)	Broadbridge Heath	0.9	45	The site was allocated in the Site Specific Land Allocation SSAL document 2007 and is considered suitable for development (Policy AL1). The site is located within the built-up area of Broadbridge Heath on the Billingshurst Road. The site ownership has changed and the site availability is therefore unknown, but it is considered that the site will be available for development in the longer term and is therefore considered available for development in 11+ years. Possible contamination from previous uses would need to be investigated prior to any development coming forward on this site.
SA138	137 Crawley Road	North Horsham	0.17	4	The site was allocated for 21 units in the Site Specific Allocations of Land (2007) SSAL Policy AL1 and is within the built up area of Horsham town meaning it is considered suitable for development. A planning application (DC/18/1059) for the change of use of the first floor from office use into 4 no. flats was approved in November 2019. It is therefore assessed as 0-5 years developable.
SA139	9-13 Crawley Road	North Horsham	0.29	15	The site was allocated for residential development in the 2007 SSAL policy AL1 and is within the built up area of Horsham town meaning it is considered suitable for development. An application for 37 dwellings (DC/17/1853) was refused in December 2018. It should be noted that the application covers a larger area than the allocation as it also includes 15 Crawley Road.
SA146	Star Reservoir	North Horsham	0.8	32	The site was allocated in the SSAL 2007 for 32 dwellings, Policy AL1. Any development on this site would be in the longer term due to the uncertainty over Southern Water's long term intentions for the site and the high costs involved in making the site suitable for development. The site is therefore assessed as developable in 11+ years.

SHLAA Reference	Site Name	Parish	Site Area(ha)	Number of Dwellings	Justification for inclusion on Brownfield Register
SA655	The Cobblers	Slinfold	0.29	13	This site was allocated for residential development in Policy 10 of the made Slinfold Neighbourhood Plan. The site lies within the built up area boundary of Slinfold and adjacent the Slinfold Conservation Area. The site comprises 17 residential units (which are marketed to 55 year olds) with garages which may impact delivery. Future development would need to take these factors into account as appropriate.

Table 3: Sites with Planning Permission

This table identifies brownfield sites which already have planning permission for development. Site maps and further detail regarding these applications is available from the Council's planning access web pages³. The information can be searched using the planning application reference number.

SHLAA Reference	Site Name	Parish	Site Area (ha)	No of Dwellings	Complete Dwellings	Description of development and Planning reference number
SA032	Nyewood Court	Billingshurst	0.26	18	0	DC/15/1325 External alterations to Nyewood Court, including addition of parapet to roof and projecting bay windows and change of use of the resulting building to 12 flats, and external alterations to the former Beverley Engineering building, including a roof extension and dormer windows to provide second storey accommodation, and change of use of the resulting building to a terrace of 6 dwellings.
SA495	Durrants Village, Faygate	Colgate	0.30	17	12	DC/14/1187: Full application for the erection of an apartment block (consisting of 12 retirement apartments) and 5 retirement cottages with parking and associated works. The 12 retirement apartments are complete.

³ Horsham District Council Planning Applications
<https://www.horsham.gov.uk/planning/planning-applications/view-and-comment-on-planning-applications>

Horsham District Council Brownfield Land Register 2020

SHLAA Reference	Site Name	Parish	Site Area (ha)	No of Dwellings	Complete Dwellings	Description of development and Planning reference number
SA143	Lifestyle Ford and Bishops Weald	Horsham Denne	0.58	70	17	DC/13/2126 Part demolition and redevelopment of Bishops Weald House, Albion Way including change of use of part of ground and first floor to provide A1/A2/A3/A5 uses, D2 and C3 uses comprising 53 apartments, and demolition and redevelopment of part of Lifestyle Ford site, Bishopric to provide 17 residential units. Development has commenced. 17 units on the Lifestyle Ford site are complete.
SA449	Norfolk House	Horsham Denne	0.05	20	0	DC/15/1175, DC/16/1853, DC/16/2499, Prior notification of a proposed change of use from B1 office to dwellings (20 No. units).
SA490	Envision House 5 North Street Horsham	Horsham Denne	0.09	23	0	DC/14/1880, DC/15/0757 Change of use from offices (Use Class B1a) to form 23 residential units (Use Class C3)
SA664	Garages at Pelham & Waverley Court	Horsham Denne	0.15	21	14	DC/16/2936 for the demolition of existing garages and erection of 21 dwellings. Development has commenced .14 units completed.
SA672	St Marks Court	Horsham Denne	1.3	203	0	DC/17/0684 Prior Approval application for a change of use from Office to Dwellings to provide 203 units, (174 x 1 bed/studio apartments and 29 x 2 bed apartments)
SA199	Century House, Station Road,	Horsham Forest	0.2	49	0	DC/17/2148 – Full permission for the conversion of offices to residential. Development has commenced.
SA525	Queens Head	Horsham Forest	0.12	9	2	DC/14/2591. Demolition of rear extension and outbuildings to existing pub, and alteration to elevation, together with erecting storey single storey rear extension together with the creation of 9 residential units total comprising 3 flats (1st and 2nd floor above pub) conversion of 39 Queen Street (2 flats) and 4 houses along New Street, with associated parking and access (existing). Development has commenced. Two houses are complete.
SA390	Former Novartis Site	North Horsham	11.3	300	0	DC/18/2687. Outline planning application for the erection of up to 300 dwellings and up to 25,000sqm of employment floorspace and provision of 618sqm of flexible commercial/community space
SA518	Robell Way ('Paula Rosa')	Storrington and Sullington	2.5	98	81	DC/15/2798 The demolition of the existing buildings on site and the erection of 98 new dwellings, with associated amenity space and parking. The retention of the existing access from Robell

Horsham District Council Brownfield Land Register 2020

SHLAA Reference	Site Name	Parish	Site Area (ha)	No of Dwellings	Complete Dwellings	Description of development and Planning reference number
						Way, and the creation of a new pedestrian and cycle access from Sullington Copse. Development of this site has now commenced.
SA673	Storrington Squash Club	Storrington and Sullington	0.1	8	0	DC/18/0584. An outline application for the demolition of the existing squash club facility and erection of a three storey building comprising 8 flats with associated car parking was permitted on 16 October 2018.
SA682	Land at Cedar Leas	Cowfold	0.44	8	3	DC/17/2352. Erection of 8 new dwellings with associated access, landscaping, parking. Permitted 8 November 2018. Development has commenced.
SA537	Okash, Worthing Road	Southwater	0.14	6	0	DC/18/2699. Outline application for the demolition of the existing detached dwellings and the erection of a building that will accommodate eight two bedroom flats with associated parking. Permitted 8 March 2019
SA696	Welwyn Hayes Lane	Slinfold	0.89	13 (net)	0	DC/18/0995. Demolition of a detached dwelling and erection of 14 residential units. Permitted 17 July 2019. Development has commenced
SA773	Abbey House Foundry Lane	Horsham Forest	0.12	11	0	DC/19/0702. Prior approval for a proposed change of use for conversion of offices first and second floor (B1a to residential (C3) comprising 11.No flats. Permitted 21 May 2019. Development has commenced.
SA709	Little Homefield, Mannings Heath	Nuthurst	0.23	6	0	DC/18/1849. Demolition of the existing outbuildings and erection of 6no. 3 bedroom dwellings. Allowed on appeal 13 June 2019
SA793	Barclays Bank Ltd 84 High Street	Billingshurst	0.11	5	0	DC/18/1761. Demolition of existing building and redevelopment of the site to provide 1x retail / commercial unit, 5 x dwellings (comprising 5x2-bed houses), Permitted 21 June 2019
SA775	Land at Bennetts Road	Horsham Forest	0.21	15 (net)	0	DC/19/0153. Demolition of existing 6.no dwellings and erection of 18.no flats and 3.no houses. Permitted 27 June 2019
SA774	Garage Block Adversane Court	North Horsham	0.13	9	0	DC/18/2748. Demolition of 24 garages, erection of three-storey block of nine 1 and 2 bedroom flats. Permitted 27 June 2019.
SA012	Thakeham Tiles	Thakeham	4.8	50	0	DC/18/2095 for the demolition of all existing buildings and the erection of 90 dwellings was permitted on 28 February 2020. Commencement will depend on the successful relocation of the existing business

4.0 Next Steps

4.1 At the current time, the Council has not identified sites which are suitable for a Permission in Principle and the Part 2 of the register will not contain any sites on 31 December 2020. This is because the sites identified above either;

- Already have planning permission,
- Have been assessed as being deliverable within the next five years, or
- Are located in parishes where Parishes are actively preparing a neighbourhood plan. If Parishes wish to bring forward these sites as allocations, the Council will work with the Parishes to consider whether it could bring forward a PiP through this register or through the Neighbourhood Plan Allocation.

Review

4.2 Local authorities are required to review their registers at least once a year. Where land has been entered into the register but is found to no longer meets the criteria, the site will be removed from Part 1 and if applicable Part 2. Since the last publication the following sites have been removed from the register.

Table 4: Sites removed from the 2020 register

SHLAA Ref	Site Name	Parish	Site Area (ha)	No of Dwellings	Reason for removal
SA695	1A Clarence Road	Horsham Forest	0.04	5	Development is complete
SA724	Atlantic House Jengers Mead	Billingshurst	0.04	10	Development is complete.
SA605	Scout HQ site, Peary Close	North Horsham	0.12	8	Development is complete.
SA535	4 Brighton Road	Horsham Forest	0.1	25	Development is complete.
SA448	Horsham Gates Site	Horsham Forest	0.61	45	Development is complete.
SA659	Garage Block, Sleets Road	Broadbridge Heath	0.1	9	Development is complete.

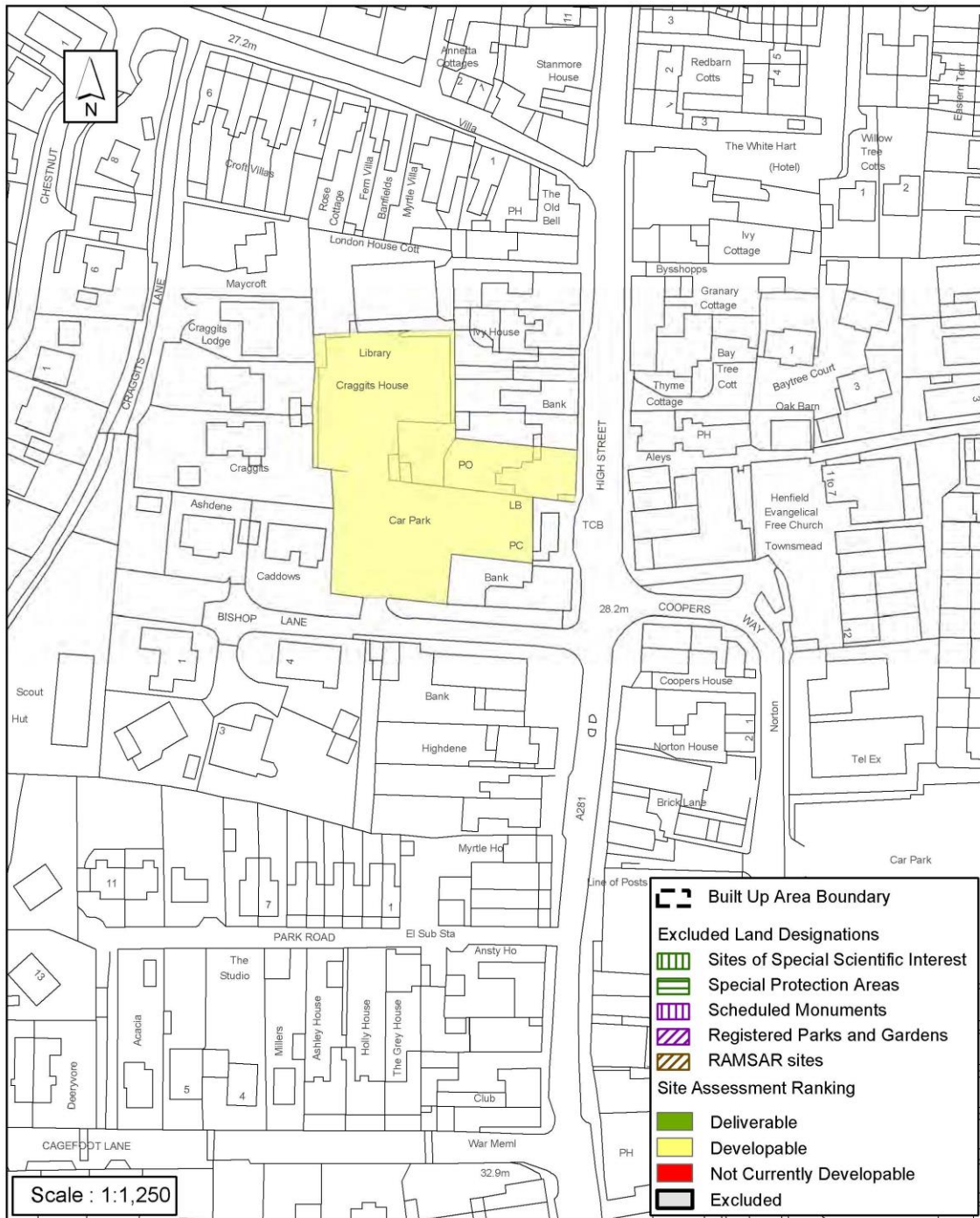
4.4 Horsham District Council will keep the brownfield land register under review and in future iterations will seek to align the publication of this document with future iterations of the SHLAA, as far as this is practicable. As part of the future review of the brownfield register, the Council will review existing sites, and new land which has been proposed for inclusion on the register, and will also consider whether it may be appropriate to include a site on part 2 of the register.

4.5 Where HDC intend to trigger a grant of permission in principle for a site to be included in Part 2 of the Register, a further consultation will be undertaken in accordance with the Brownfield Register Regulations.

Five Year Housing Land Supply

- 4.6 Where a site on a register is considered to be deliverable within 5 years it can be counted towards the 5-year housing supply. Local planning authorities will be required to indicate whether sites are 'deliverable' when entering data on their registers. The information to be included in Brownfield land registers is intended to complement the requirements set out in the NPPF for the 5-year land supply. Having an up-to-date register will assist local planning authorities in updating their SHELAA and 5-year land supply may also wish to flag that it forms part of a larger site.

SA-554 : Post Office & Library Car Park, off High Street, Henfield



Reproduced by permission of Ordnance Survey map on behalf of HMSO. © Crown copyright and database rights (2018).
Ordnance Survey Licence.100023865

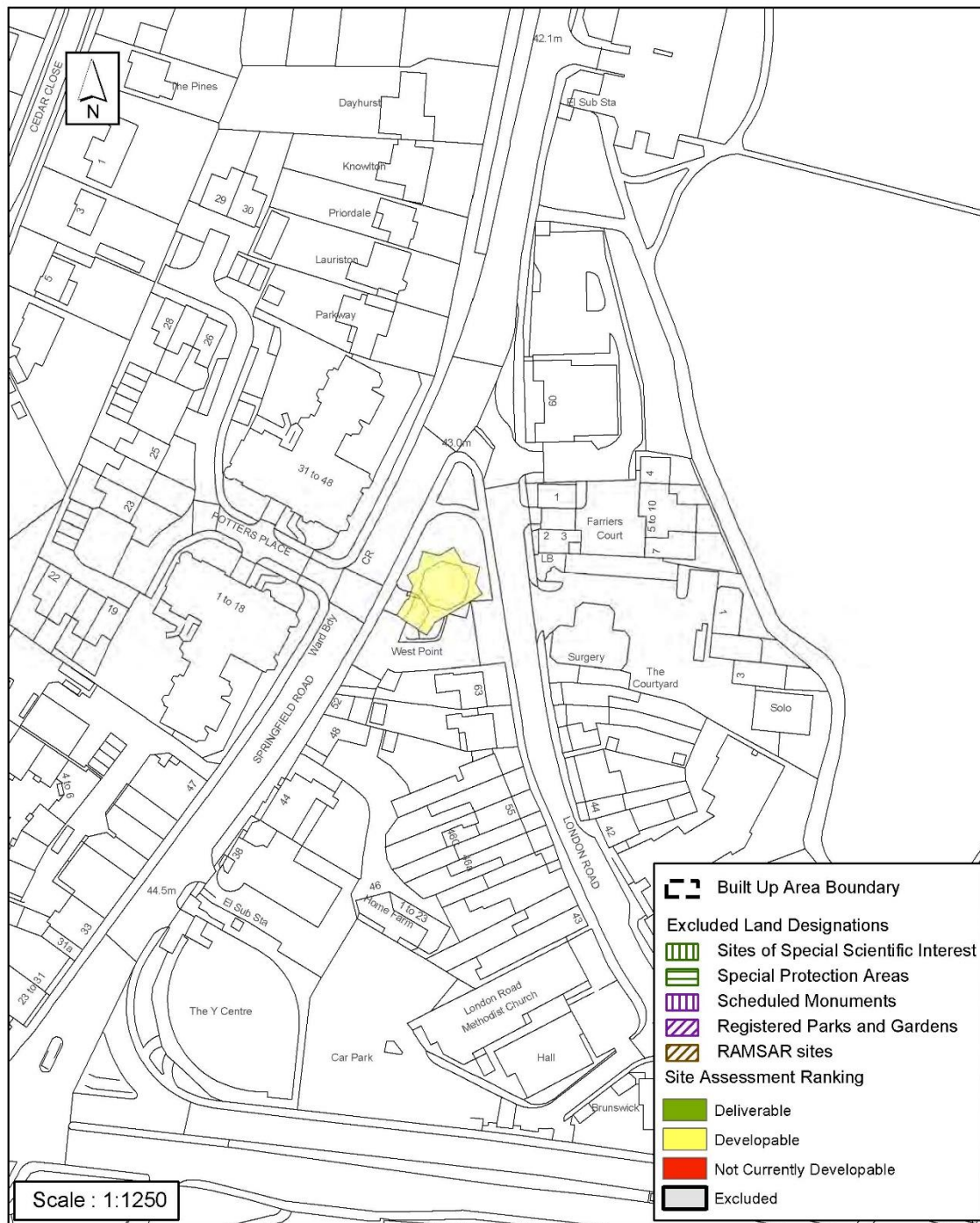
Date:

Revision:

Horsham District Council

Parkside, Chart Way, Horsham
West Sussex RH12 1RL
Barbara Childs : Director of Place

SA - 198: West Point, Springfield Road, Trafalgar, Horsham



Reproduced by permission of Ordnance Survey map on behalf of HMSO. © Crown copyright and database rights (2018). Ordnance Survey Licence.100023865

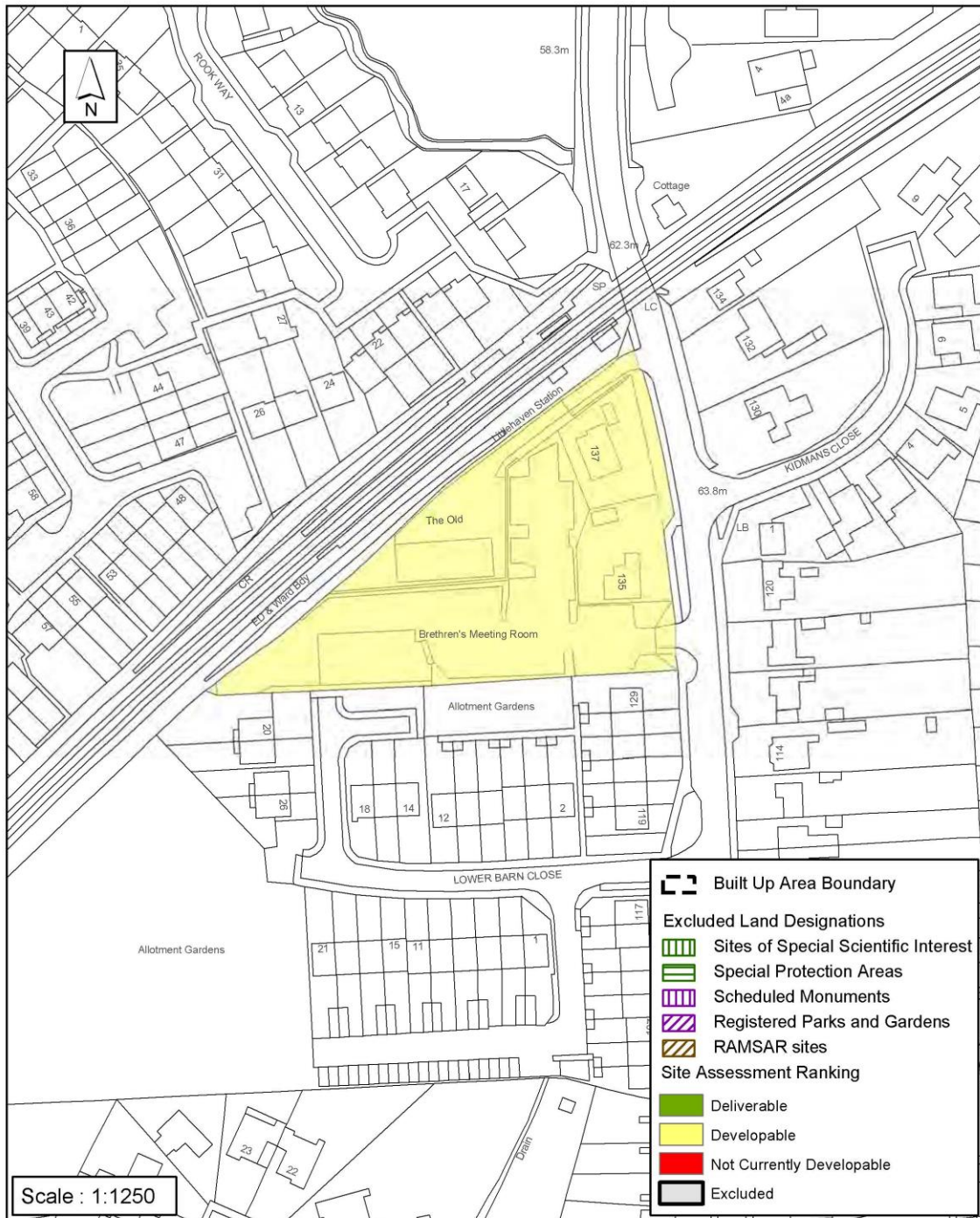
Date:

Revision:

Horsham District Council

Parkside, Chart Way, Horsham
West Sussex RH12 1RL.
Barbara Childs : Director of Place

SA - 285: Old Pumping Station, Rusper Road, Horsham



Reproduced by permission of Ordnance Survey map on behalf of HMSO. © Crown copyright and database rights (2018).
Ordnance Survey Licence.100023865

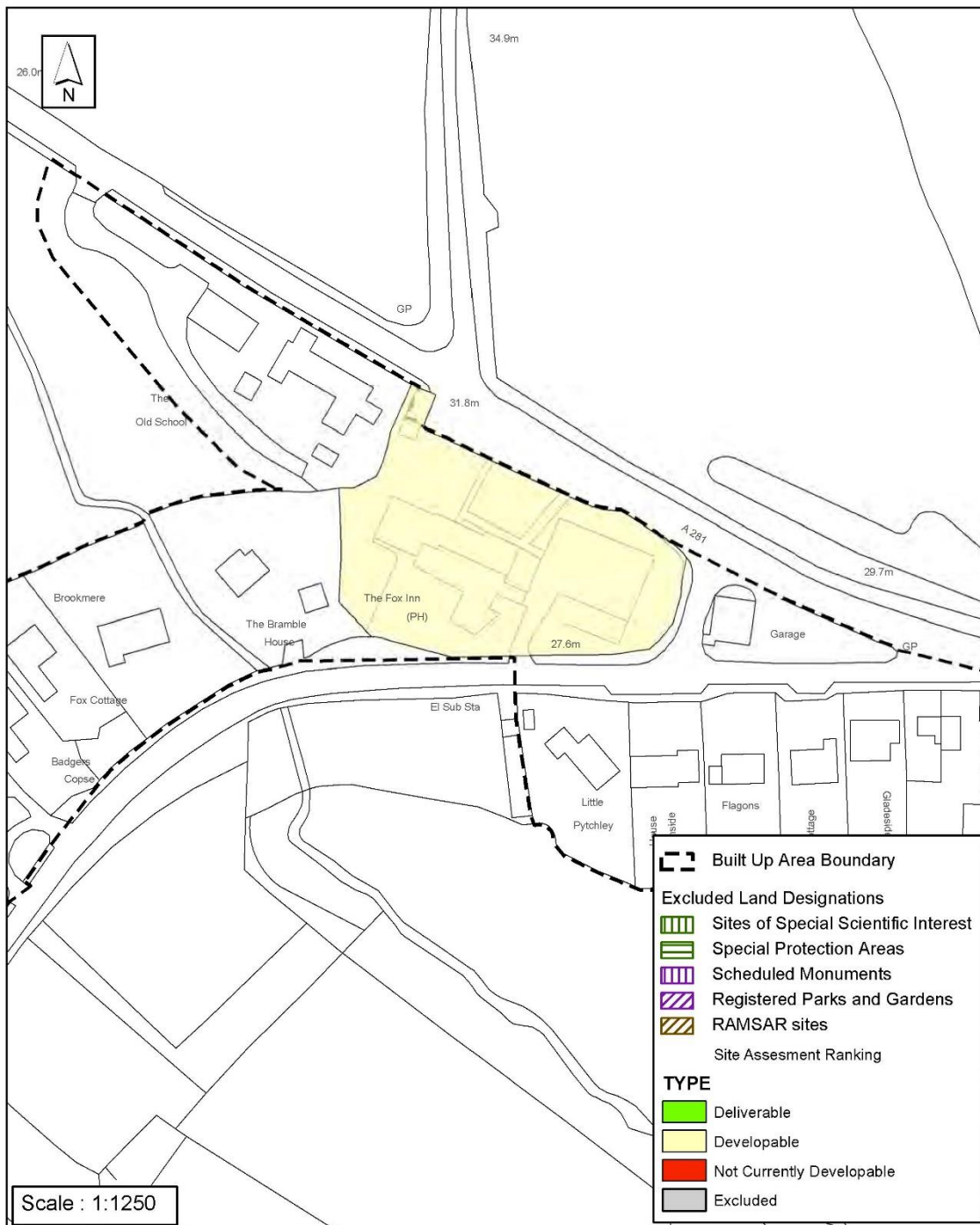
Date:

Revision:

Horsham District Council

Parkside, Chart Way, Horsham
West Sussex RH12 1RL.
Barbara Childs : Director of Place

SA - 529: The Fox Inn, Rudgwick



Reproduced by permission of Ordnance Survey map on behalf of HMSO. © Crown copyright and database rights (2018).
Ordnance Survey Licence.100023865

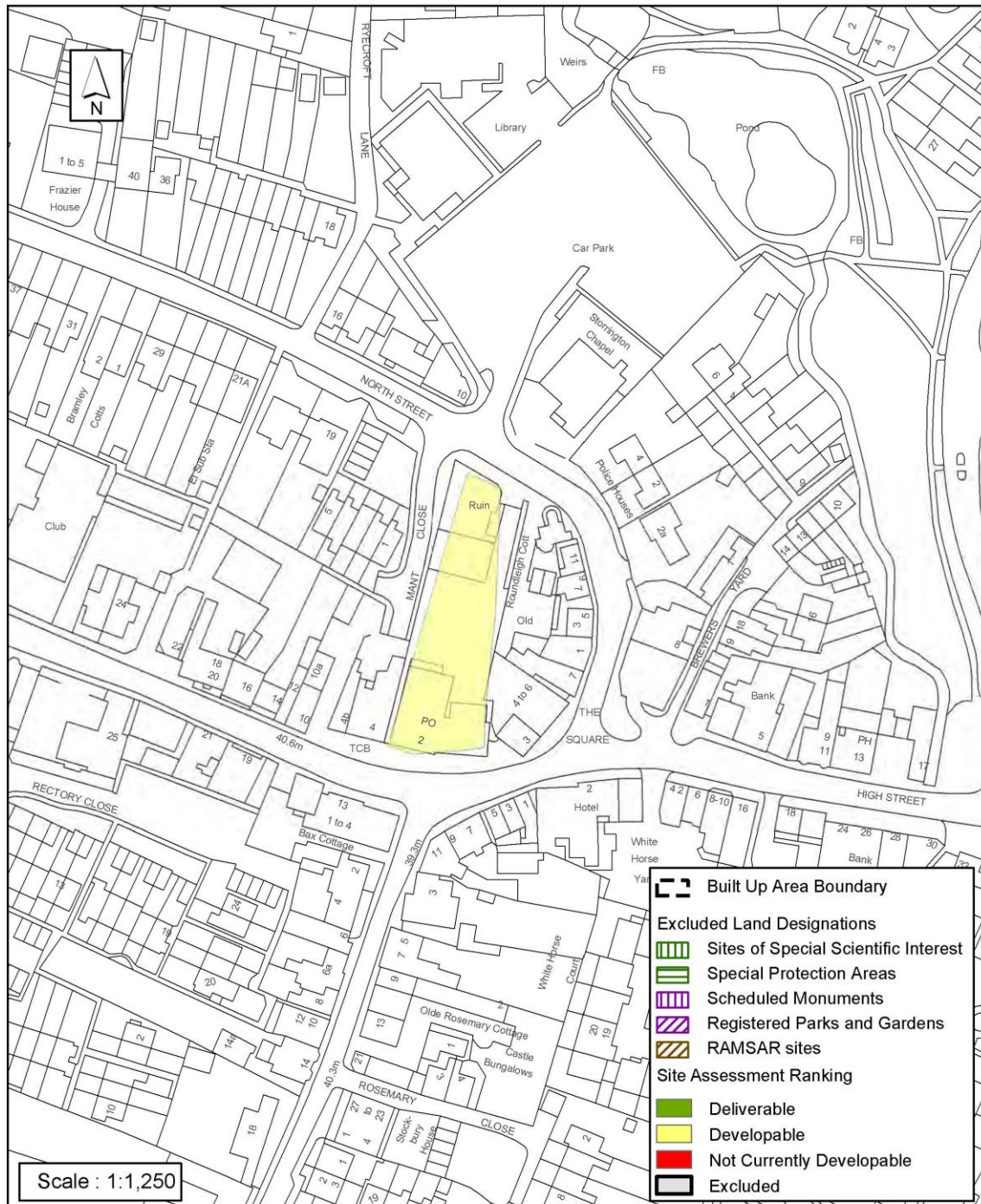
Date:

Revision:

Horsham District Council

Parkside, Chart Way, Horsham
West Sussex RH12 1RL
Barbara Childs : Director of Place

SA -550: Land at the Post Office Depot, High Street, Storrington, Storrington and Sullington



Reproduced by permission of Ordnance Survey map on behalf of HMSO. © Crown copyright and database rights (2018).
Ordnance Survey Licence.100023865

Date: Revision:

Horsham District Council

Parkside, Chart Way, Horsham
West Sussex RH12 1RL
Barbara Childs : Director of Place

