










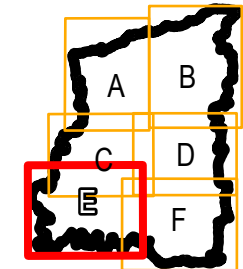
Chichester District Council

Arun District Council

THIS DRAWING IS TO BE USED ONLY FOR THE PURPOSE OF ISSUE THAT IT WAS ISSUED FOR AND IS SUBJECT TO AMENDMENT

LEGEND

-  Horsham District Boundary
-  South Downs National Park
-  Main Rivers
-  Ordinary Watercourses
-  Climate Change 35%
-  Climate Change 45%
-  Climate Change 105%



Copyright
Contains OS data © Crown copyright and database right (2020)

Contains Environment Agency data © Environment Agency and database right 2020

Notes

1. This map shows the modelled scenarios for the 1 in 100 year fluvial flooding with additional allowances for climate change based on the Environment Agency's Flood Risk Assessments: Climate Change Allowances. This is provided on the Environment Agency Website (www.gov.uk/environment-agency).
2. The modelling of the main rivers defines the extent of flooding with additional allowances for climate change anticipated for the 2080s (2070 to 2115) during the 1% AEP (1 in 100 chance each year) plus 35% (Central), 45% (Higher Central) and 105% (Upper End).

Purpose of Issue
FINAL

Client
HORSHAM DISTRICT COUNCIL

Project Title
HORSHAM DISTRICT COUNCIL SFRA

Drawing Title
FIGURE 9E- CLIMATE CHANGE

Drawn SB	Checked SL	Approved EC	Date 09/01/2020
AECOM Internal Project No. 60613369		Scale @ A3 1:40,000	

THIS DOCUMENT HAS BEEN PREPARED PURSUANT TO AND SUBJECT TO THE TERMS OF AECOM'S APPOINTMENT BY ITS CLIENT. AECOM ACCEPTS NO LIABILITY FOR ANY USE OF THIS DOCUMENT OTHER THAN BY ITS ORIGINAL CLIENT OR FOLLOWING AECOM'S EXPRESS AGREEMENT TO SUCH USE, AND ONLY FOR THE PURPOSES FOR WHICH IT WAS PREPARED AND PROVIDED.

AECOM
Midpoint
Aercon Link, Basingstoke
Hampshire, RG21 7PP
Telephone (01256) 310200
Fax (01256) 310201
www.aecom.com



Drawing Number FIGURE 9E	Rev 02
------------------------------------	------------------

File Name: \\eu.aecomnet.com\EMIAUK\KUBAS\Jobs\PR-477626 - Horsham SFRA\900_CAD_GIS\920_GIS

